



Exeter
City Council

THE GAMBLING ACT 2005

Local Area Profile

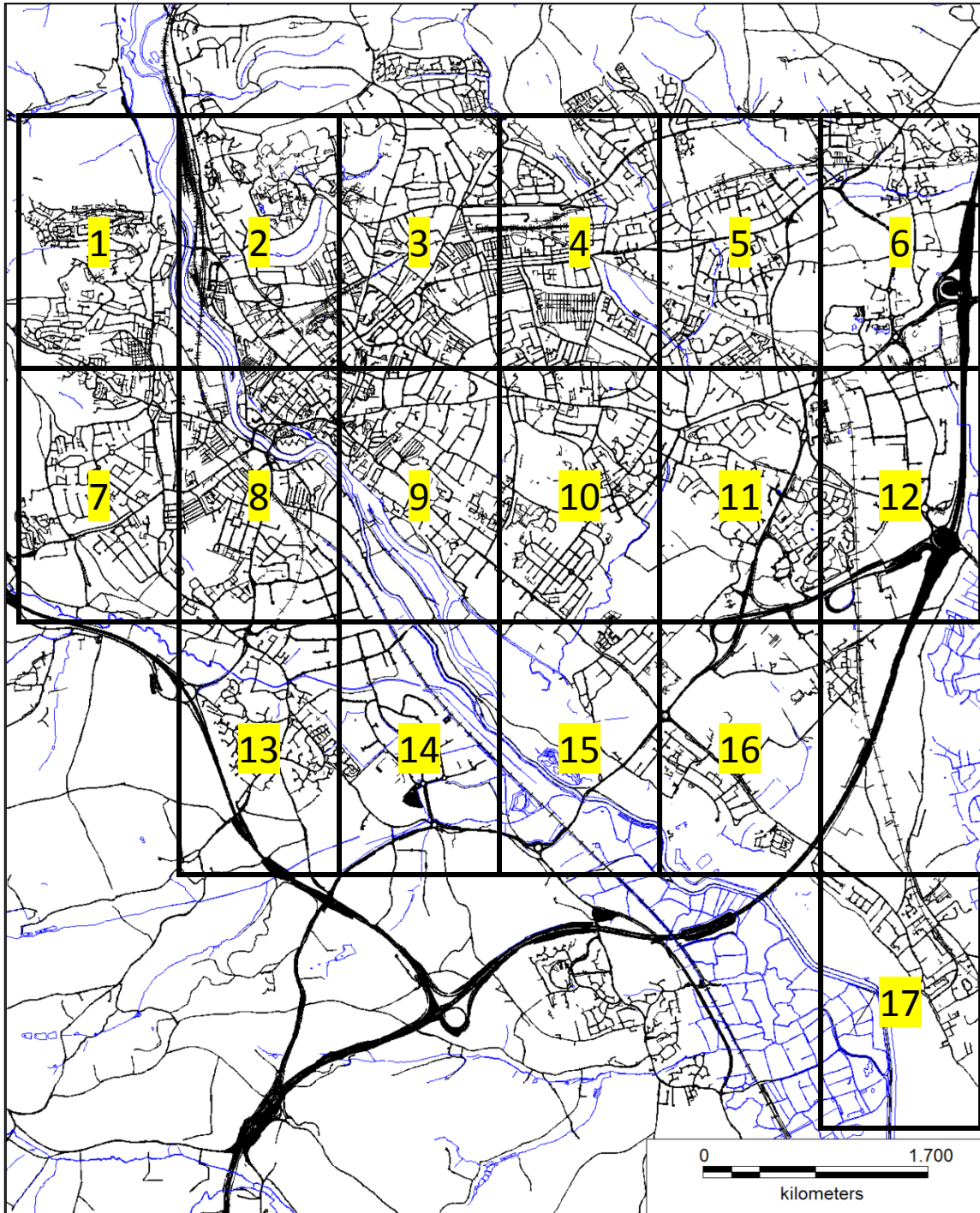
**Assistant Director Environment
Civic Centre
Paris Street
Exeter
EX1 1RQ**

 **01392 265434**
 **licensing@exeter.gov.uk**
 **www.exeter.gov.uk/licensing**

Issue Date: 21 July 2015

Introduction

- 1 There are seven Lower Super Output Areas (LSOAs) within the city which represent some of the most deprived areas in Exeter, affected by unemployment, low education, skills and training, low income and poor health and disability.
- 2 The seven LSOAs within Exeter are:
 - Sidwell Street and Clifton Road Area – Newtown Ward
 - Burnthouse Lane Trees Area – Priory Ward
 - Burnthouse Lane Rifford Road Area – Priory Ward
 - Burnthouse Lane Poets Area – Priory Ward
 - Beacon Heath Area – Mincinglake Ward
 - Newman Road Area – Cowick Ward
 - Cathedral and City Centre East Area – St David's Ward
- 3 Six of the Priority Zone LSOAs fall within the 20% of most deprived areas in England (only the 'Newman Road area' falls outside) with the 'Sidwell Street and Clifton Road area' and 'Burnthouse Lane (Trees)' falling within the 10% of most deprived English regions.
- 4 In line with updated guidance, the Licensing Authority has developed local area profiles to help shape the Statement of Licensing Policy. The profiles will be maintained separately from the Statement of Licensing Policy to enable profiles to be updated accordingly.
- 5 The local area profile have regard to:
 - Schools, sixth form colleges, youth centres etc, with reference to the potential risk of under-age gambling
 - Hostels or support services for vulnerable people, such as those with addiction issues or who are homeless, given the greater risk of problem gambling amongst these groups
 - Religious buildings
 - Any known issues with problem gambling
 - The surrounding night time economy and any possible interaction with gambling premises
 - The socio-economic makeup of the area
 - The density of different types of gambling premises in certain locations
 - Specific types of gambling premises in the local area



IMD Rank

- 22 to 50 (19)
- 18.8 to 22 (24)
- 11 to 18.8 (15)
- 6.5 to 11 (15)

Symbols

- | | |
|--|---|
| <ul style="list-style-type: none"> Bookies Gambling Premises (Clubs) Gambling Premises | <ul style="list-style-type: none"> Schools Nurseries Support Services Night Clubs Religious Buildings |
|--|---|

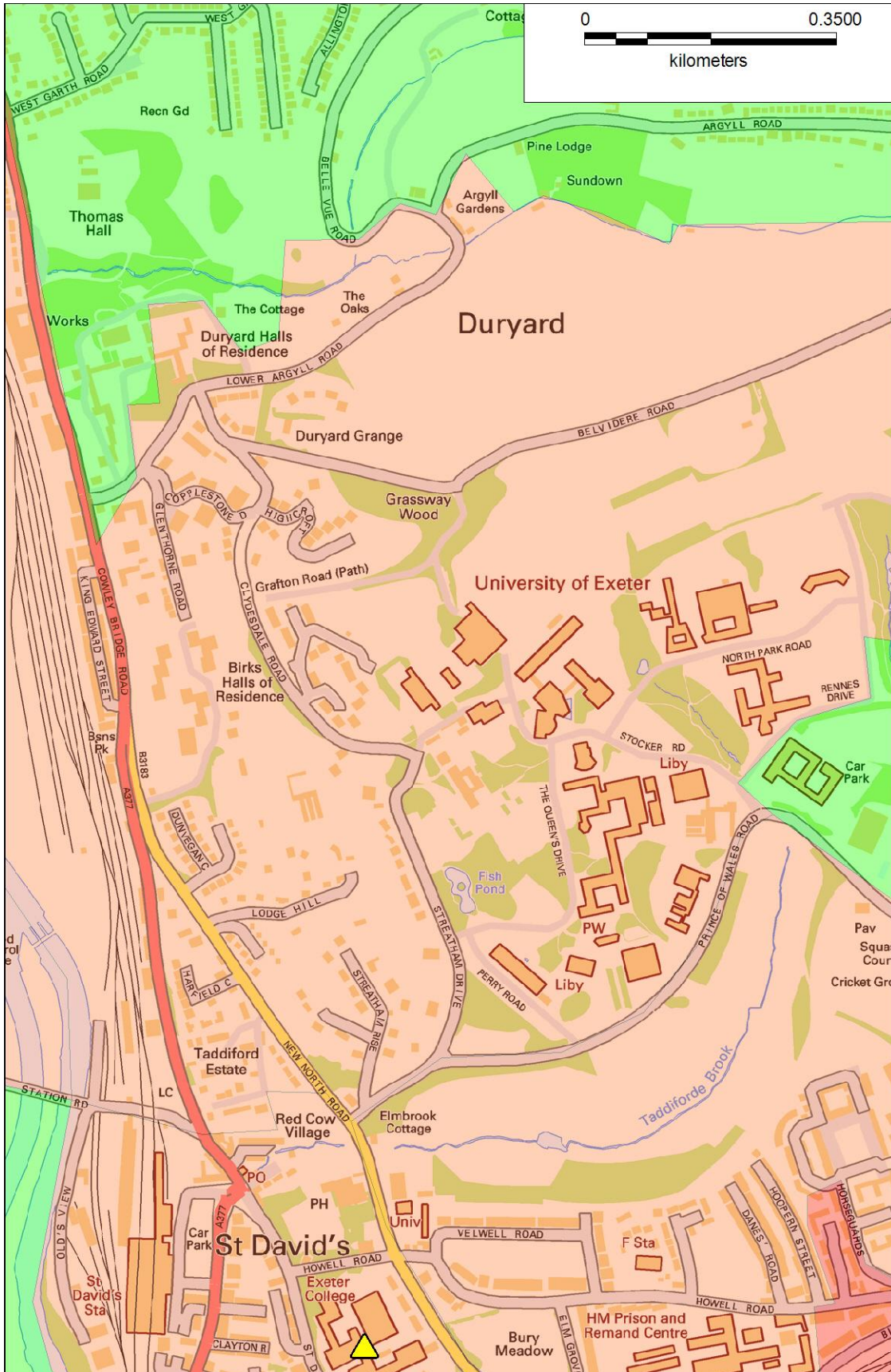
This map is reproduced from Ordnance Survey material with the permission of Ordnance Survey on behalf of Controller of Her Majesty's Stationary Office © Crown Copyright. Unauthorised reproduction infringes Crown Copyright and may lead to prosecution or civil proceedings. Exeter City Council 10025345, 2015

1. Exwick



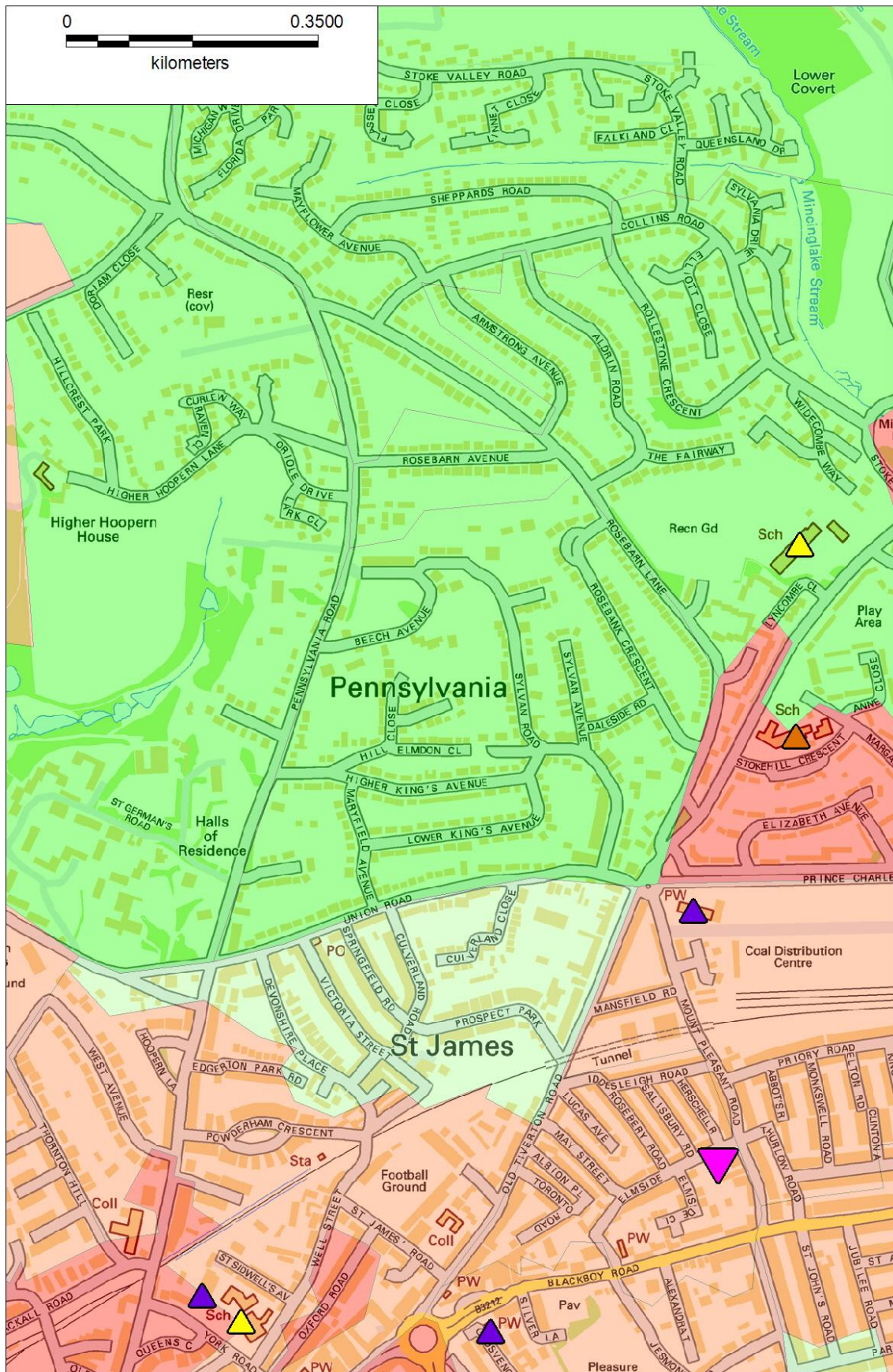
This map is reproduced from Ordnance Survey material with the permission of Ordnance Survey on behalf of Controller of Her Majesty's Stationary Office © Crown Copyright. Unauthorised reproduction infringes Crown Copyright and may lead to prosecution or civil proceedings. Exeter City Council 10025345, 2015

2. Duryard and Exeter University



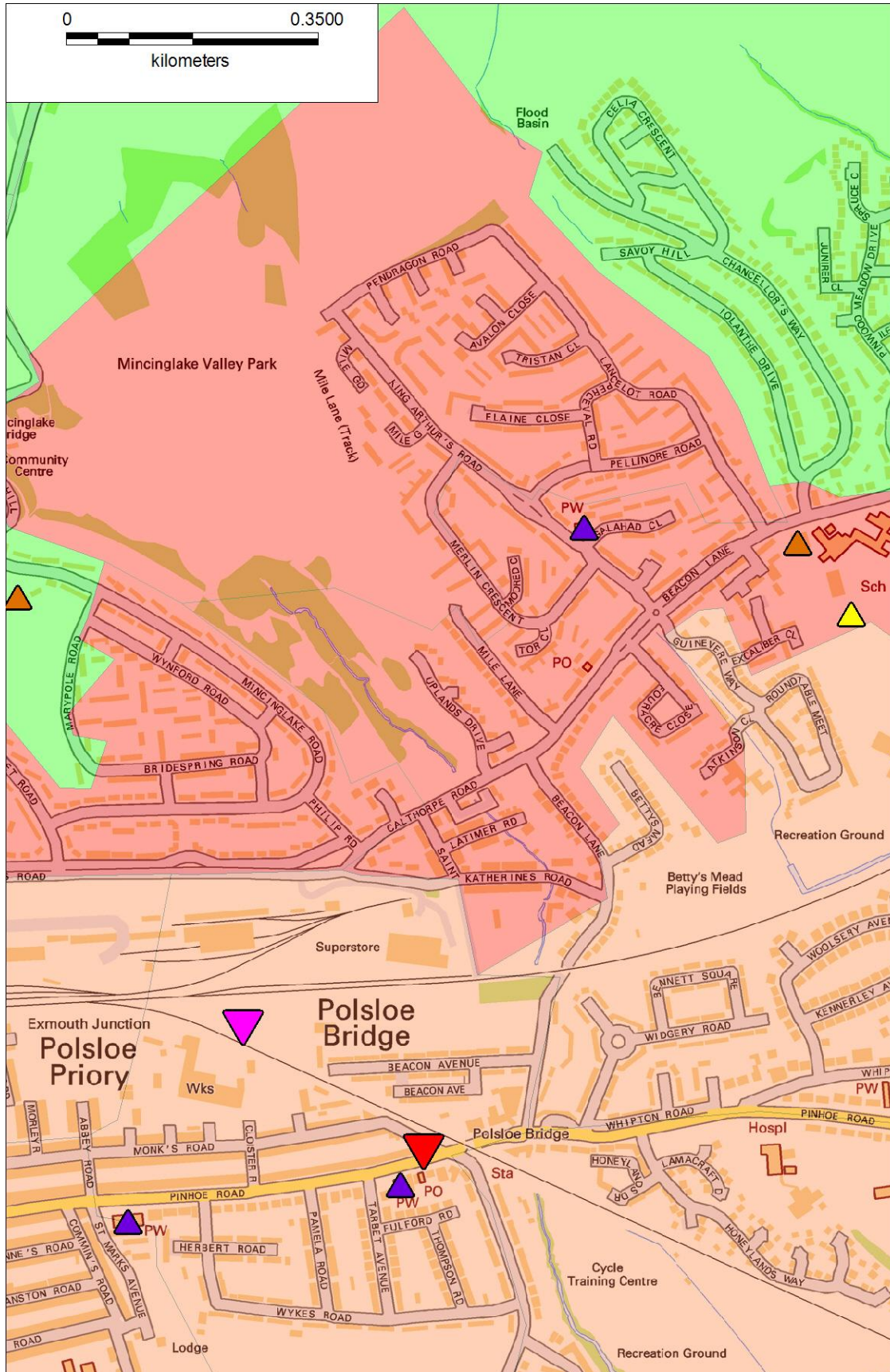
This map is reproduced from Ordnance Survey material with the permission of Ordnance Survey on behalf of Controller of Her Majesty's Stationary Office © Crown Copyright. Unauthorised reproduction infringes Crown Copyright and may lead to prosecution or civil proceedings. Exeter City Council 10025345, 2015

3. Pennsylvania



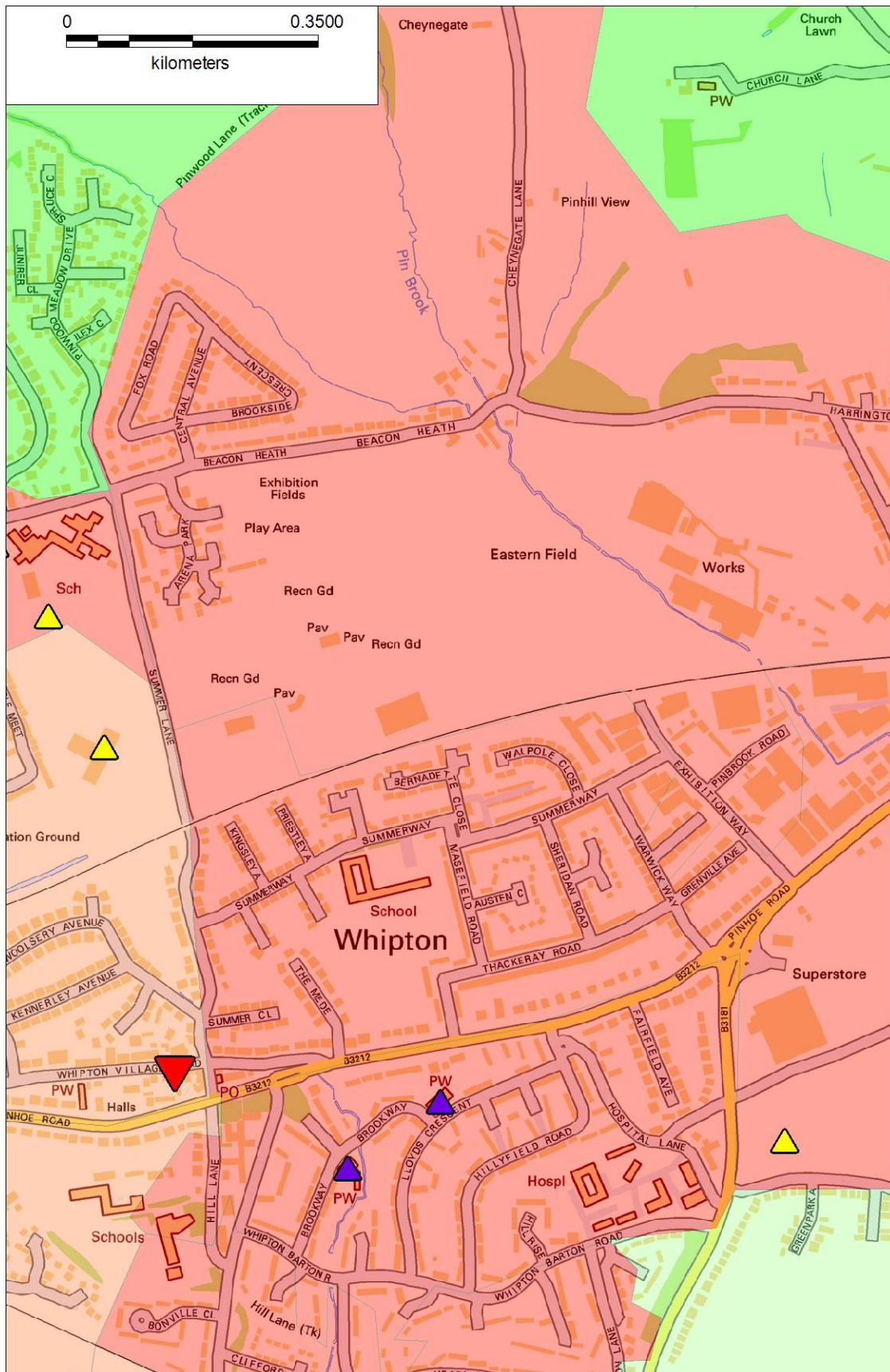
This map is reproduced from Ordnance Survey material with the permission of Ordnance Survey on behalf of Controller of Her Majesty's Stationary Office © Crown Copyright. Unauthorised reproduction infringes Crown Copyright and may lead to prosecution or civil proceedings. Exeter City Council 10025345, 2015

4. Posloe and Mincinglake



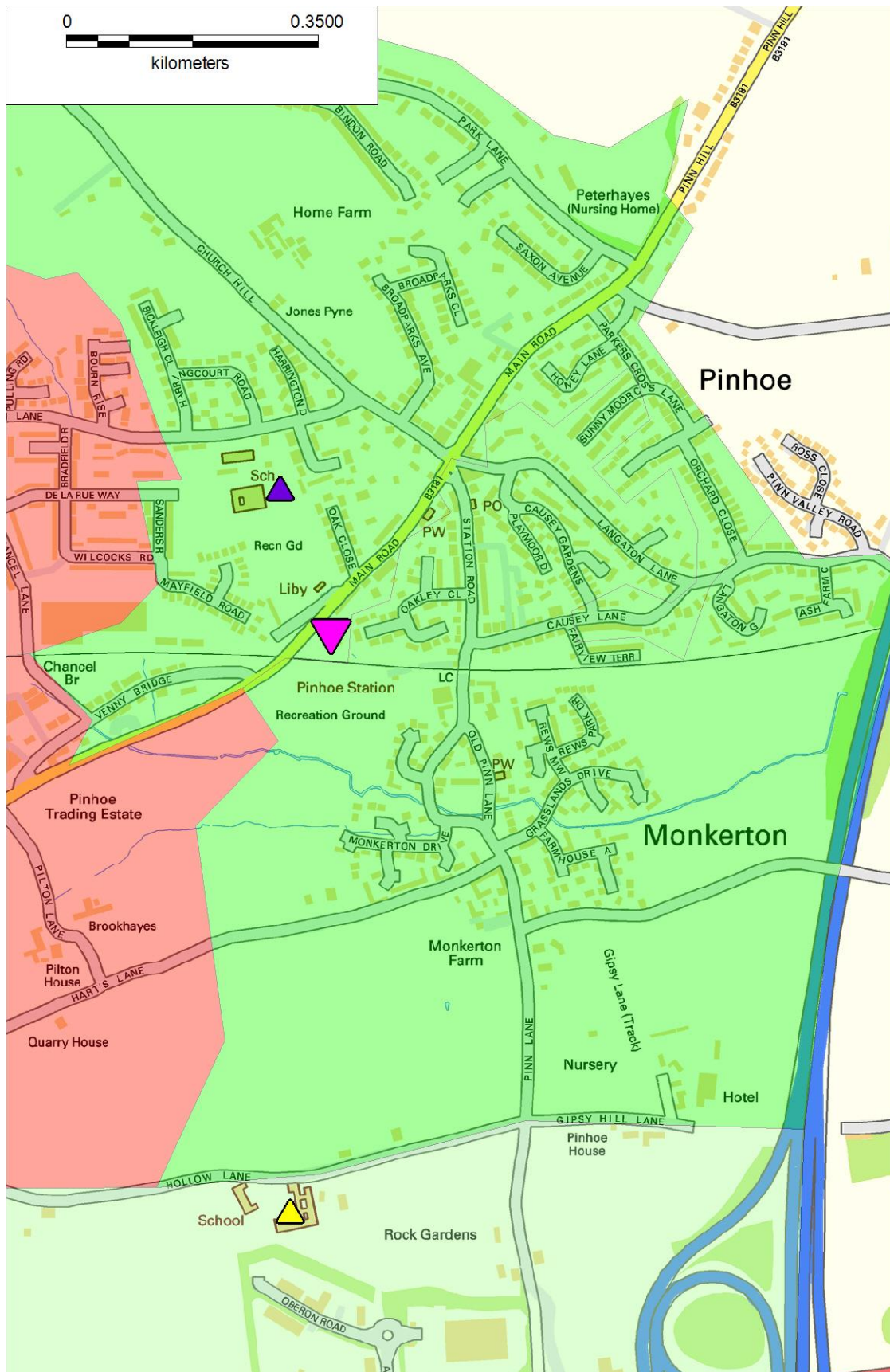
This map is reproduced from Ordnance Survey material with the permission of Ordnance Survey on behalf of Controller of Her Majesty's Stationary Office © Crown Copyright. Unauthorised reproduction infringes Crown Copyright and may lead to prosecution or civil proceedings. Exeter City Council 10025345, 2015

5. Whipton



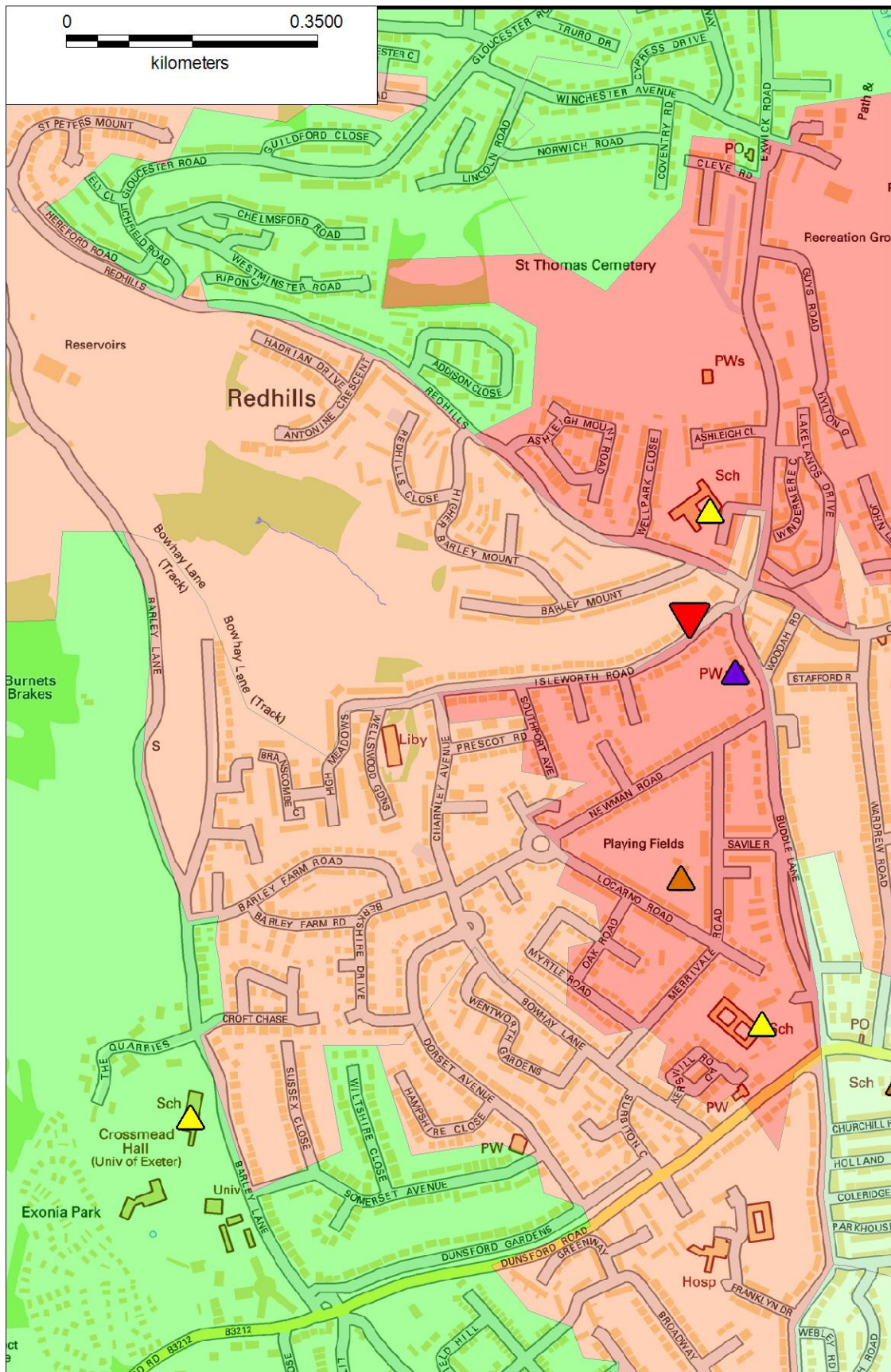
This map is reproduced from Ordnance Survey material with the permission of Ordnance Survey on behalf of Controller of Her Majesty's Stationary Office © Crown Copyright. Unauthorised reproduction infringes Crown Copyright and may lead to prosecution or civil proceedings. Exeter City Council 10025345, 2015

6. Pinhoe



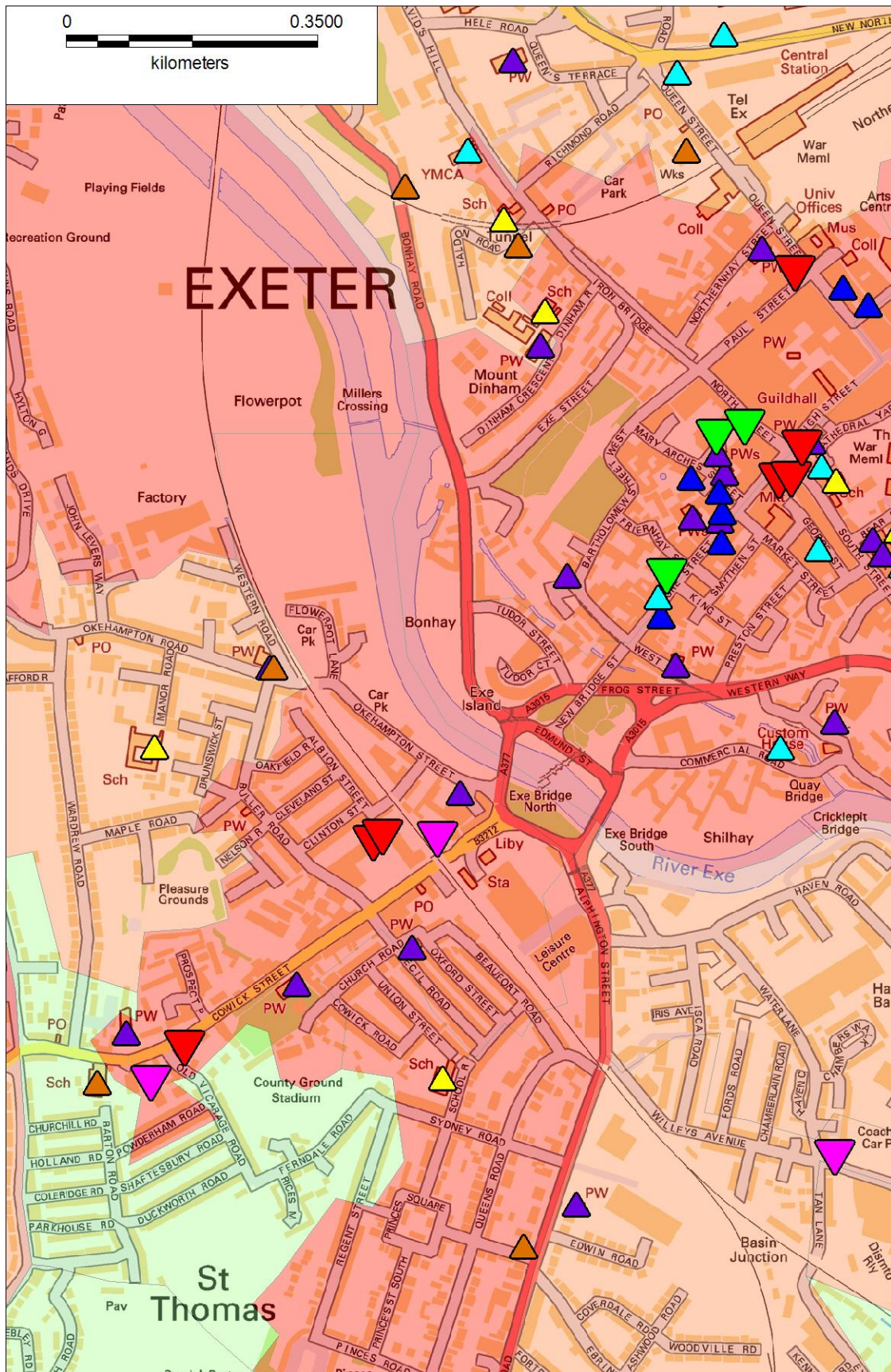
This map is reproduced from Ordnance Survey material with the permission of Ordnance Survey on behalf of Controller of Her Majesty's Stationary Office © Crown Copyright. Unauthorised reproduction infringes Crown Copyright and may lead to prosecution or civil proceedings. Exeter City Council 10025345, 2015

7. Redhills



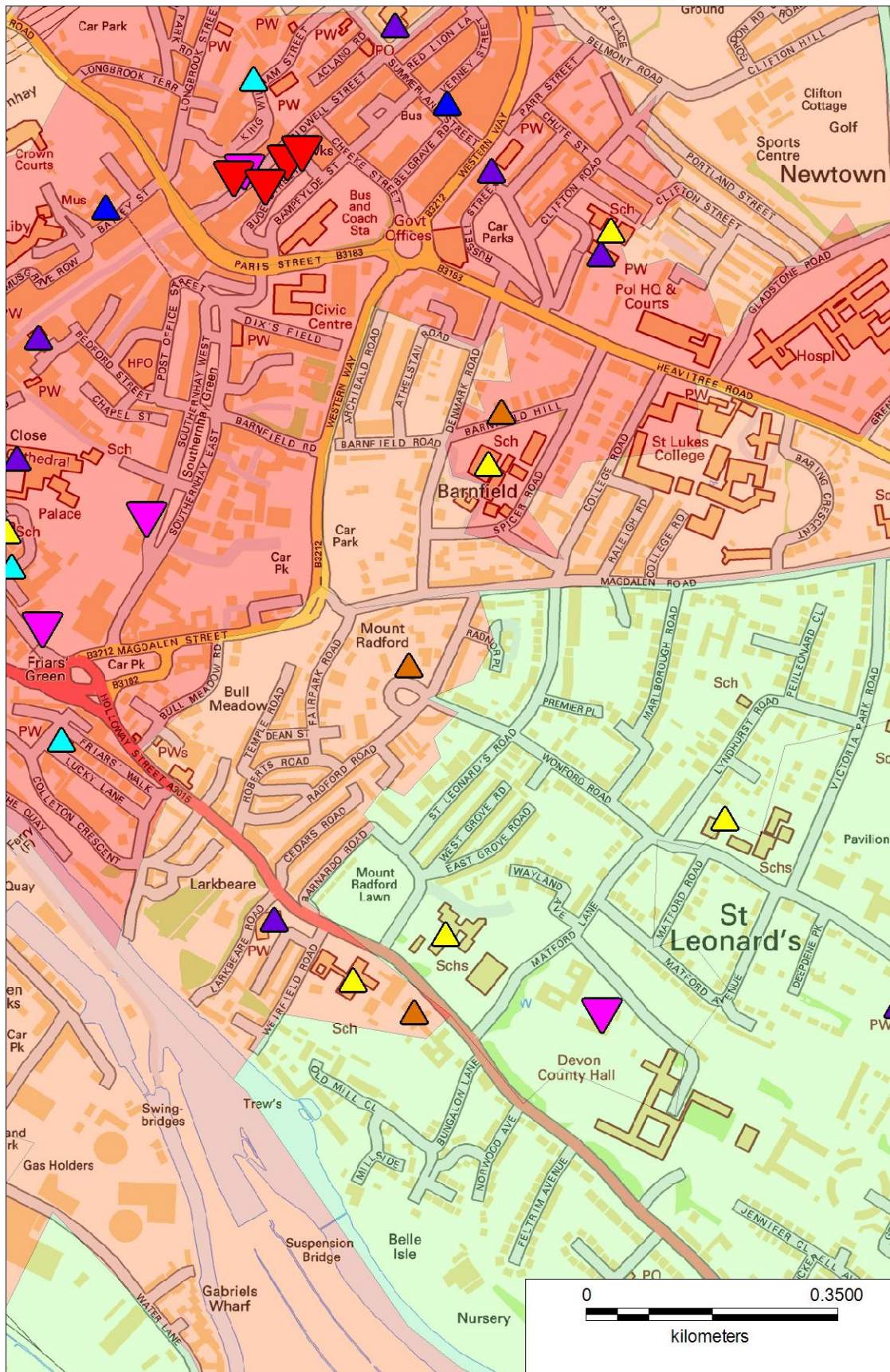
This map is reproduced from Ordnance Survey material with the permission of Ordnance Survey on behalf of Controller of Her Majesty's Stationary Office © Crown Copyright. Unauthorised reproduction infringes Crown Copyright and may lead to prosecution or civil proceedings. Exeter City Council 10025345, 2015

8. Cowick Street and Fore Street



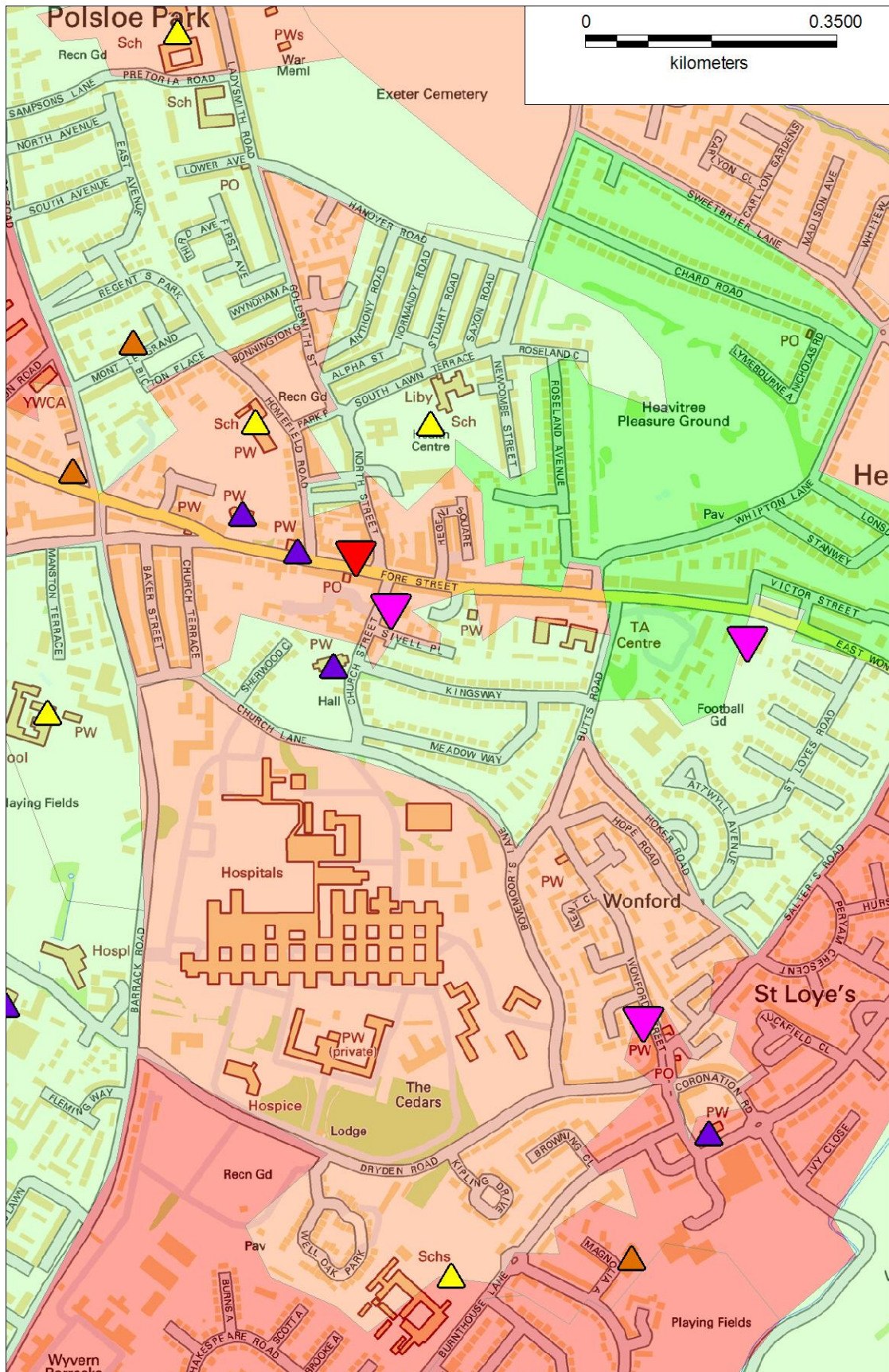
This map is reproduced from Ordnance Survey material with the permission of Ordnance Survey on behalf of Controller of Her Majesty's Stationary Office © Crown Copyright. Unauthorised reproduction infringes Crown Copyright and may lead to prosecution or civil proceedings. Exeter City Council 10025345, 2015

9. Sidwell Street and St. Leonard's



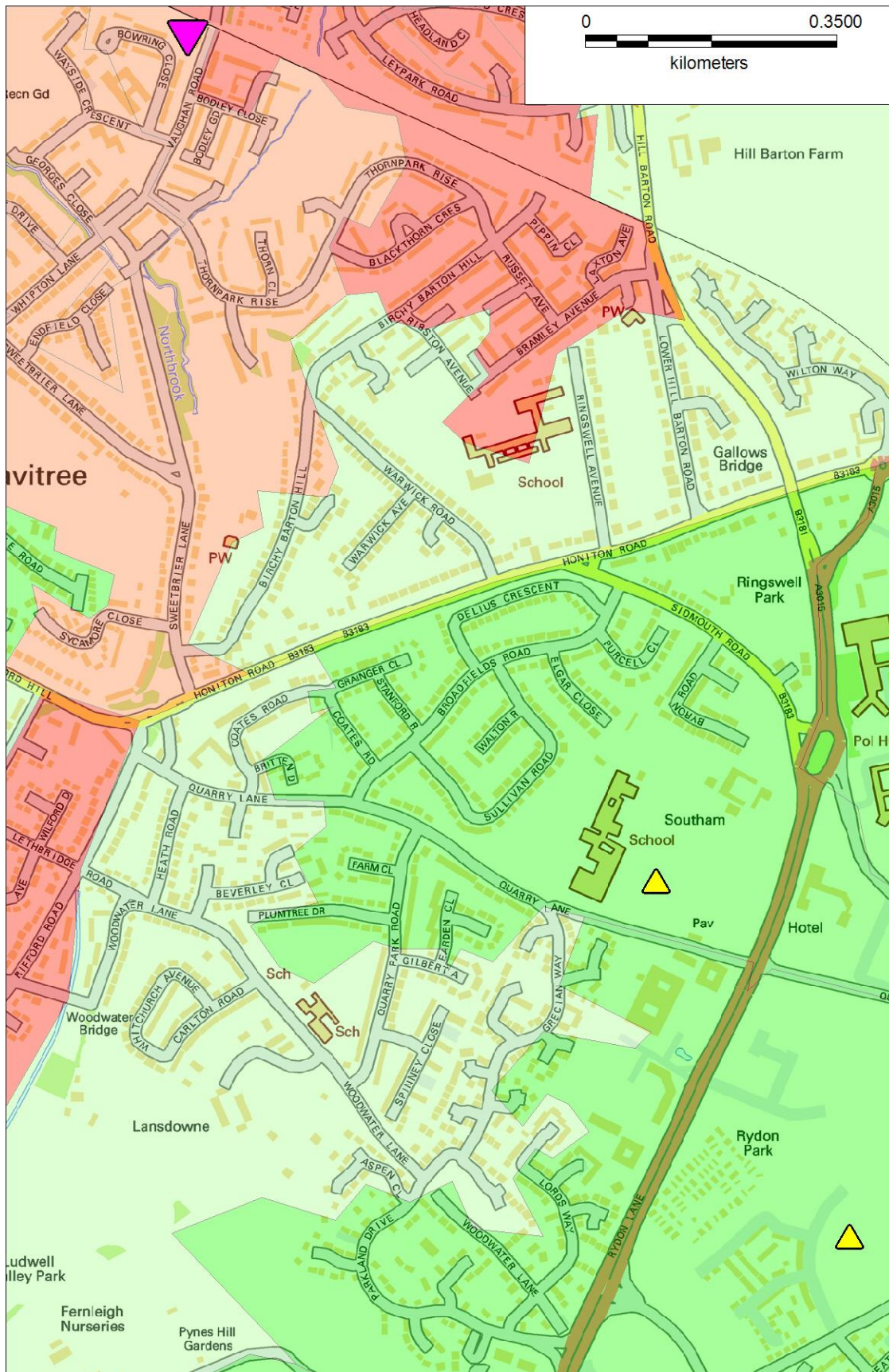
This map is reproduced from Ordnance Survey material with the permission of Ordnance Survey on behalf of Controller of Her Majesty's Stationary Office © Crown Copyright. Unauthorised reproduction infringes Crown Copyright and may lead to prosecution or civil proceedings. Exeter City Council 10025345, 2015

10. Heavitree



This map is reproduced from Ordnance Survey material with the permission of Ordnance Survey on behalf of Controller of Her Majesty's Stationary Office © Crown Copyright. Unauthorised reproduction infringes Crown Copyright and may lead to prosecution or civil proceedings. Exeter City Council 10025345, 2015

11. St Loyes



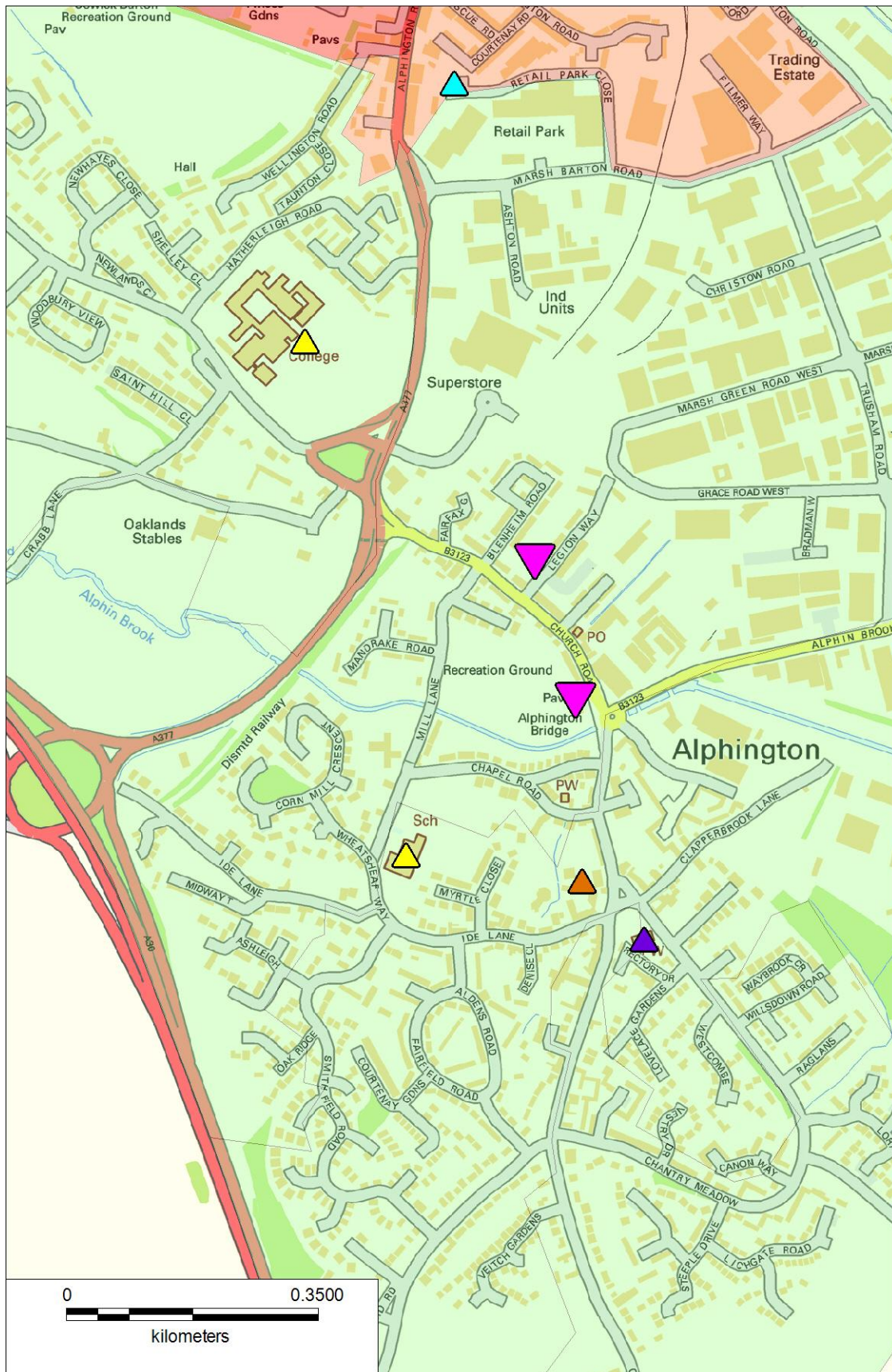
This map is reproduced from Ordnance Survey material with the permission of Ordnance Survey on behalf of Controller of Her Majesty's Stationary Office © Crown Copyright. Unauthorised reproduction infringes Crown Copyright and may lead to prosecution or civil proceedings. Exeter City Council 10025345, 2015

12. Sowton



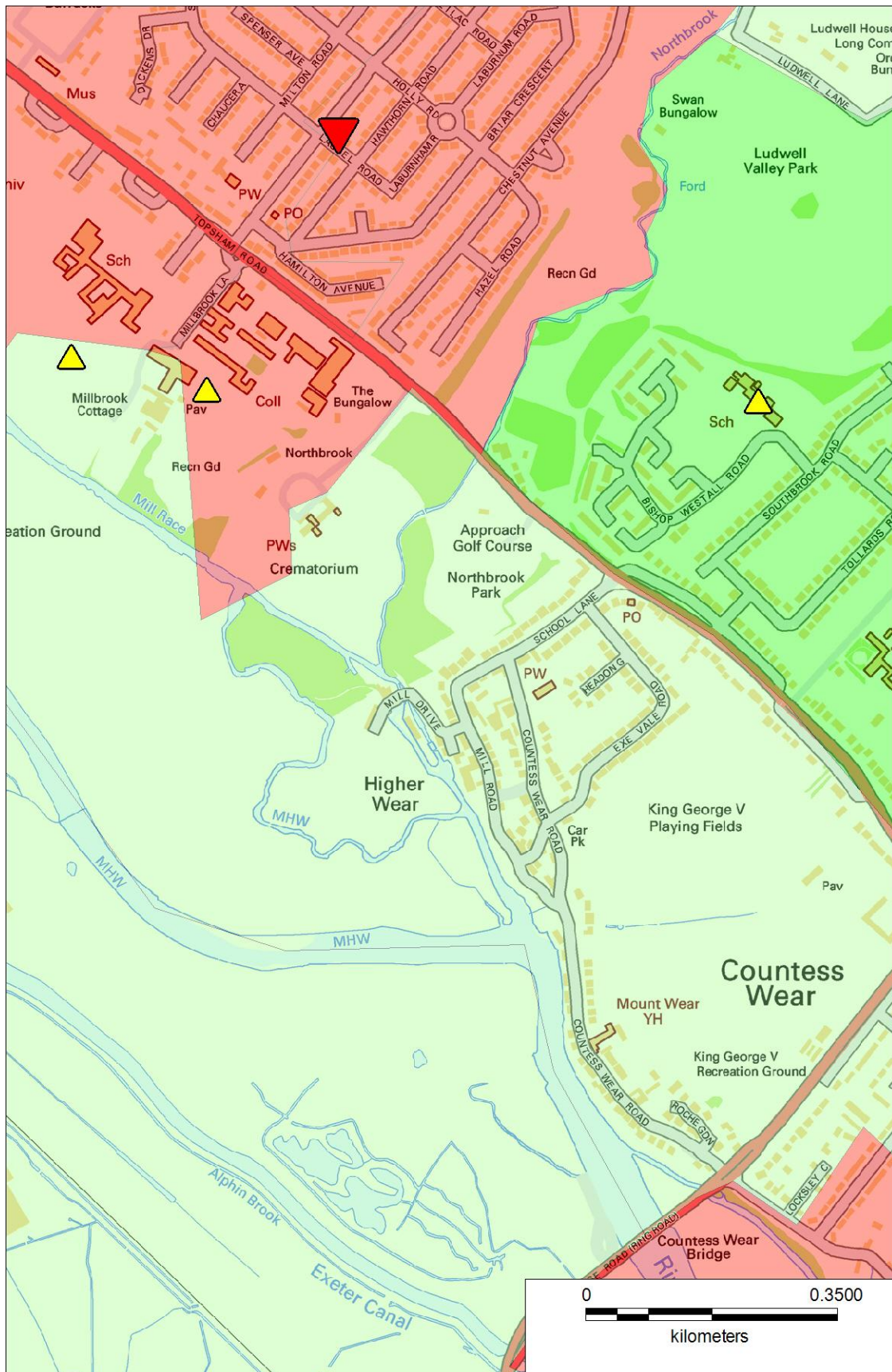
This map is reproduced from Ordnance Survey material with the permission of Ordnance Survey on behalf of Controller of Her Majesty's Stationary Office © Crown Copyright. Unauthorised reproduction infringes Crown Copyright and may lead to prosecution or civil proceedings. Exeter City Council 10025345, 2015

13. Alphington

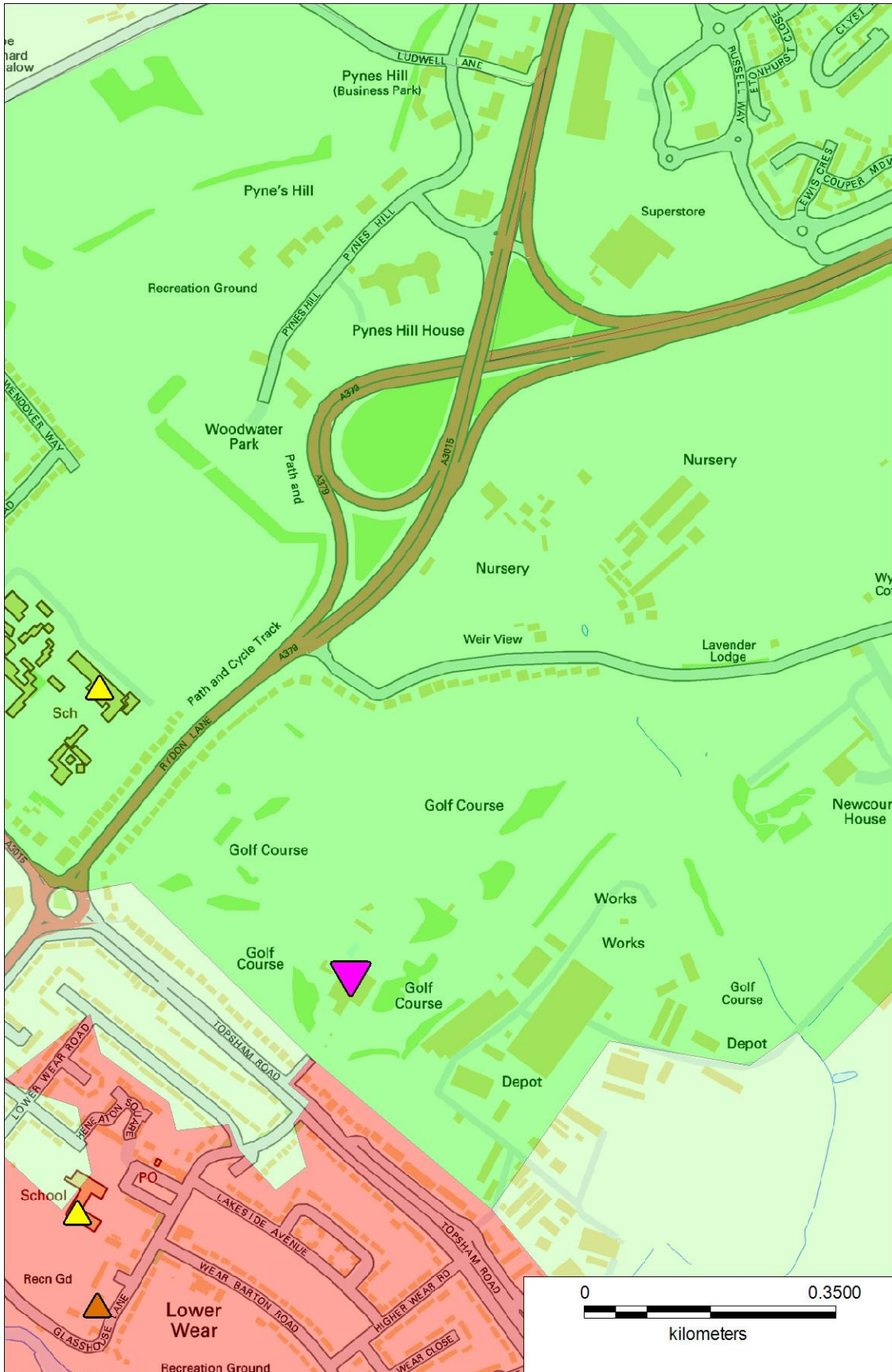


This map is reproduced from Ordnance Survey material with the permission of Ordnance Survey on behalf of Controller of Her Majesty's Stationary Office © Crown Copyright. Unauthorised reproduction infringes Crown Copyright and may lead to prosecution or civil proceedings. Exeter City Council 10025345, 2015

15. Priors and Countess Wear

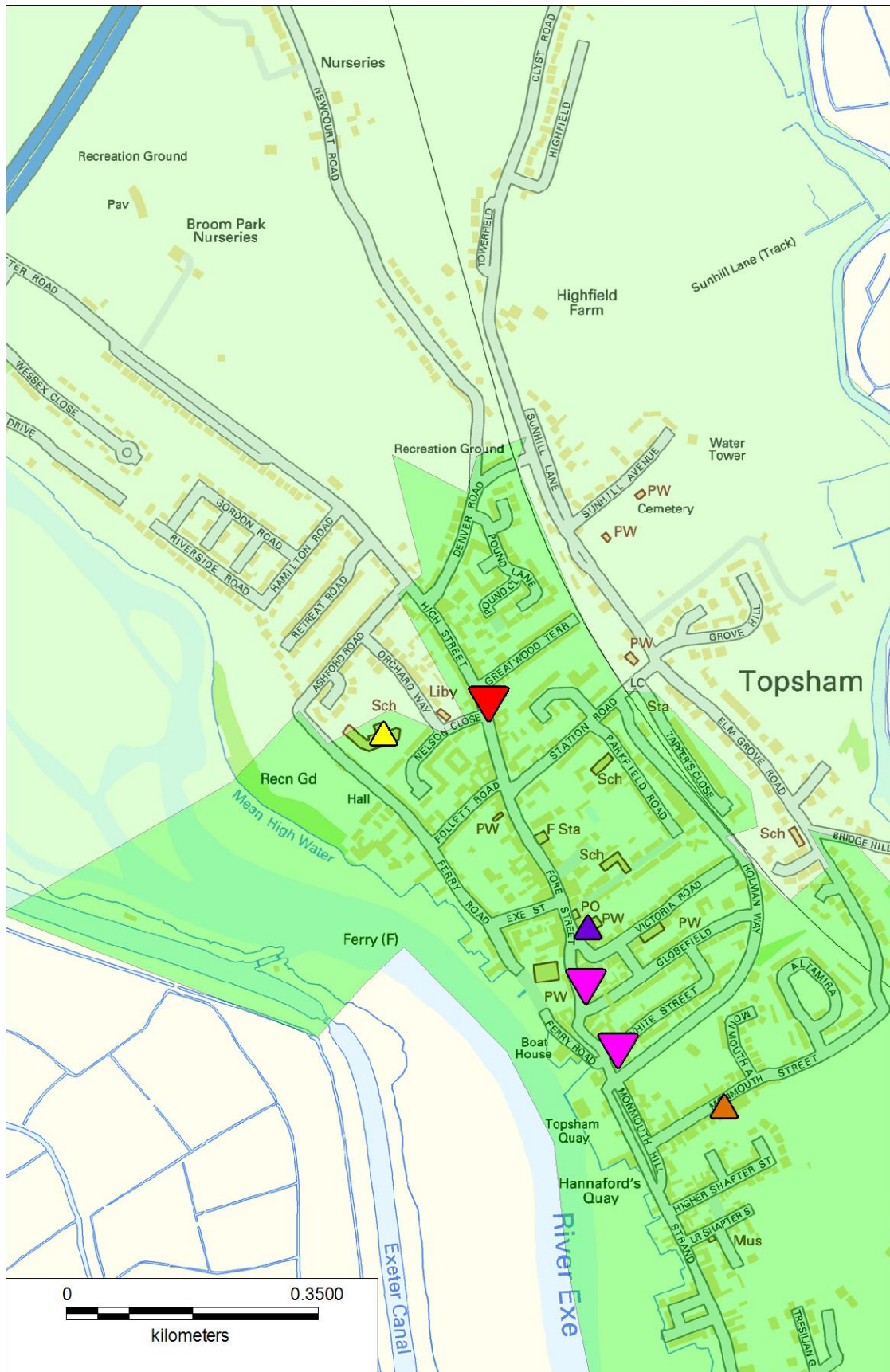


This map is reproduced from Ordnance Survey material with the permission of Ordnance Survey on behalf of Controller of Her Majesty's Stationary Office © Crown Copyright. Unauthorised reproduction infringes Crown Copyright and may lead to prosecution or civil proceedings. Exeter City Council 10025345, 2015



This map is reproduced from Ordnance Survey material with the permission of Ordnance Survey on behalf of Controller of Her Majesty's Stationary Office © Crown Copyright. Unauthorised reproduction infringes Crown Copyright and may lead to prosecution or civil proceedings. Exeter City Council 10025345, 2015

17. Topsham



This map is reproduced from Ordnance Survey material with the permission of Ordnance Survey on behalf of Controller of Her Majesty's Stationary Office © Crown Copyright. Unauthorised reproduction infringes Crown Copyright and may lead to prosecution or civil proceedings. Exeter City Council 10025345, 2015